










Village of Sauk City Official Zoning Map

Extraterritorial Zoning Map






Legend

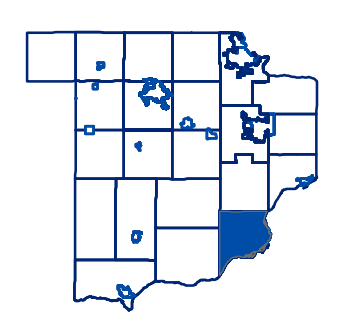
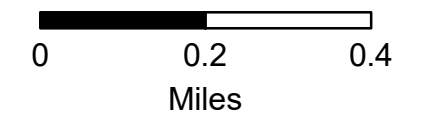
-  Village
-  Tax Parcel
-  Town Boundary
-  PLSS Sections

Extraterritorial Zoning District

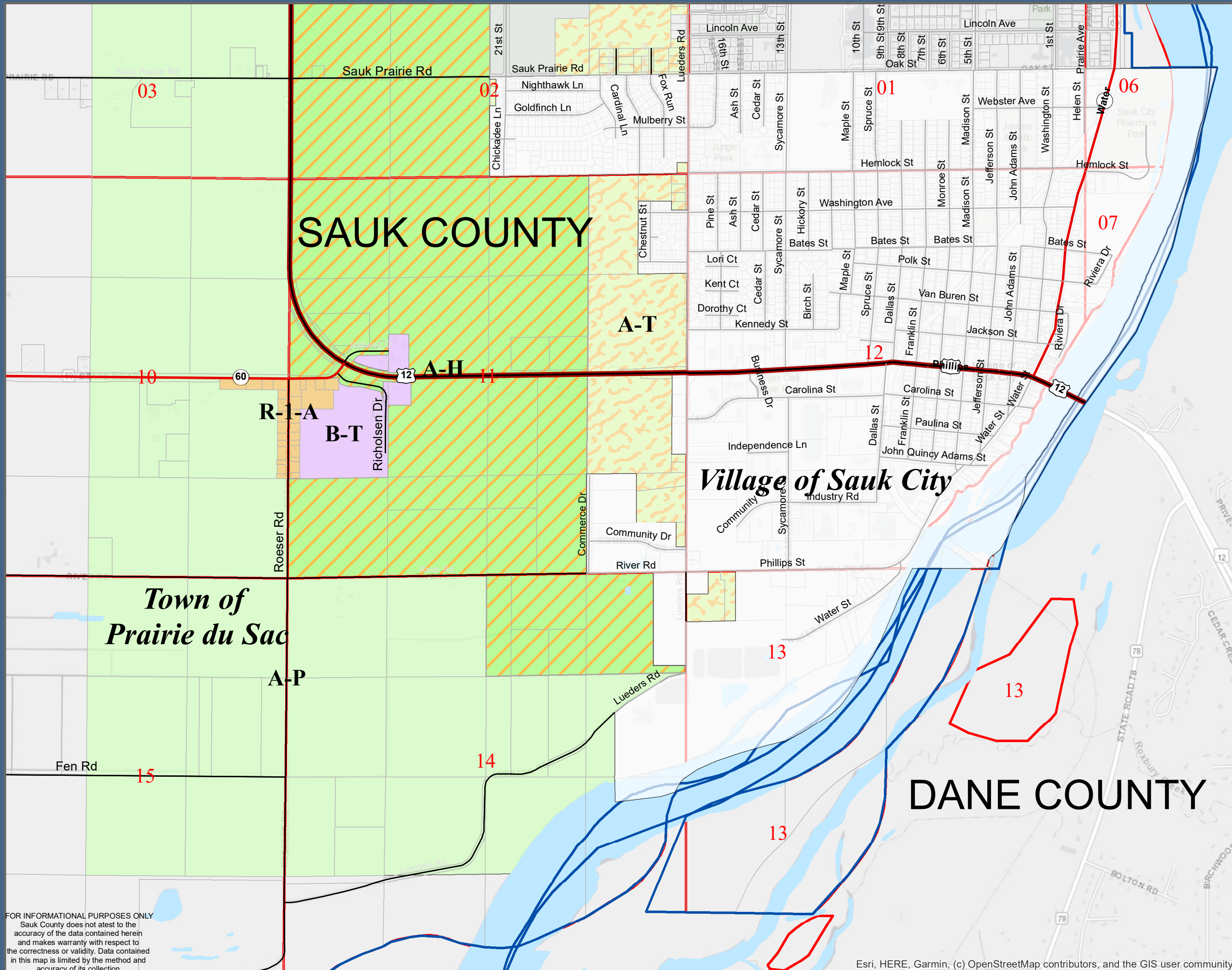
-  A-H Agricultural Holding
-  A-P Agricultural Preservation
-  A-T Agricultural Transition
-  R-1-A Single Family Residential
-  B-T Transitional Business

Transportation

-  County Highway
-  U.S. Highway
-  Village Streets
-  State Highway
-  Town Roads



Prepared 6/20/2023 by DH



FOR INFORMATIONAL PURPOSES ONLY
Sauk County does not attest to the accuracy of the data contained herein and makes warranty with respect to the correctness or validity. Data contained in this map is limited by the method and accuracy of its collection.

Esri, HERE, Garmin, (c) OpenStreetMap contributors, and the GIS user community